


















West Somerset District Local Plan - Deposit Draft








Inset Map Notation

EXISTING

 Exmoor National Park Boundary

POLICY AREAS

-  Development Limit Line
-  Area of Outstanding Natural Beauty (Policy LC/2)
-  Special Landscape Area (Policy LC/3)
-  Site of Special Scientific Interest (Policy NC/1)
-  Country Wildlife Site (Policy NC/2)
-  Coastal Zone Boundary (Policy CO/2)
-  Scheduled Ancient Monument (Policy AH/1)
-  Other Archaeological Site of National or County Importance (Policy AH/2)
-  West Somerset Railway/County Archaeological Site (Policies AH/2 and T/11)
-  Linear County Archaeological Site (Policy AH/2)
-  Area of High Archaeological Potential (Policy AH/3)
-  Historic Park and Garden (Policy LB/3)
-  Conservation Area (Policies CA/1-CA/5)
-  Tourism Area - Minehead (Policy TO/2)
-  Minehead Town Centre (Policies SH/1 and SH/3)
-  Prime Shopping Area - Minehead (Policy SH/2)
-  Safeguarded Road Line (Policy T/1)

-  A Open Space - Amenity (Policy R/5)
-  AL - Allotment (Policy R/6)
-  C - Churchyard/Cemetery (Policy R/5)
-  O - Orchard (Policy R/5)
-  PG - Playground (Policy R/3)
-  PF - Playing Field (Policy R/3)
-  RG - Recreation Ground (Policy R/3)

PROPOSAL

-  Residential Land Allocation (Policy H/1)
-  Employment Land Allocation (Policy E/1)
-  Proposed Car Park - Stogursey (Policy SY/1)
- Watchet (Policy T/7)
-  PPF Open Space - Proposed Playing Field (Policy SY/1)
-  PPG - Proposed Playground (Policy WIT/1)
-  PSF - Proposed Sports Facility (Policy R/1)
-  PA - Proposed Amenity Area (Policy DM/1)
-  Proposed Cemetery Extension - Crowcombe (Policy CRO/1)
-  Burial Ground - Stogursey (Policy SY/1)
-  Proposed Environment Enhancement Scheme - Minehead Seafront (Policy MINE/2)
Minehead Enterprise Park (Policy MINE/1)
-  Site for Community Hall and Car Parking - Dunster Marsh (Policy DM/1)
-  Site for Mixed Employment, Housing, Community Uses: East Wharf, Watchet (Policy WAT/1)
-  Site for Watchet Marina (Policy T/13)